GroundTruth Exploration Inc.

Box 70, Dawson City, YT, Y0B 1G0
http://groundtruthexploration.com/

Client: White Gold Corp.	Dip (°): -60	Surveyed By: Connor Caglioti	Survey Date: 14 July 2018
HoleID: PEDBRGRAB18-007	Azimuth (T): 220	Report By: James Alexander	Report Date: 23 November 2018

UTM: 07N 625477m E 6981401m N | Elevation: 1402 m | EOH: 45.42 m

Fracture | Foliation | Vein | Veinlet | Qtz Vein (Mineralized)

Assay

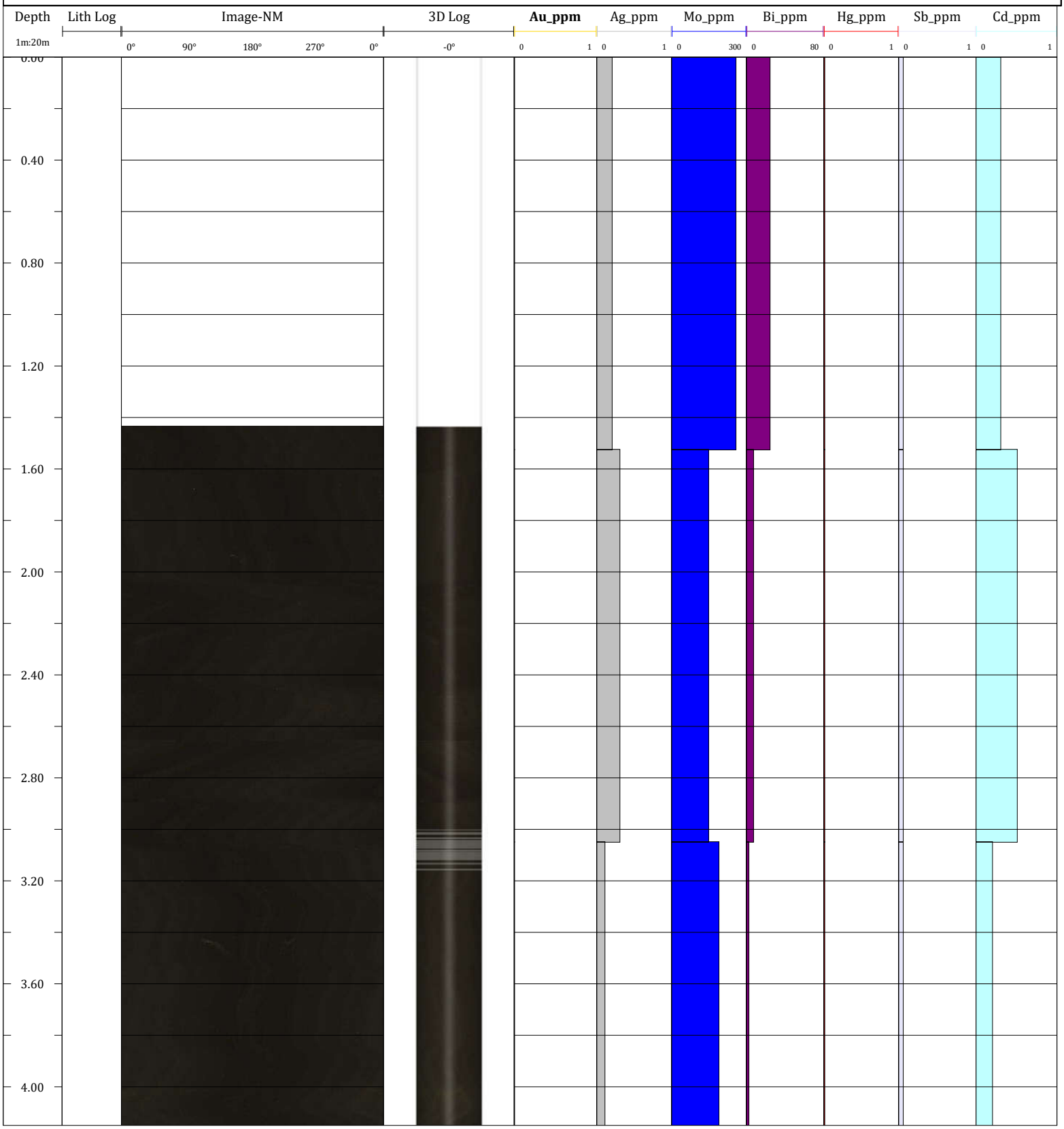


Depth
1m:20m
Lith Log
Image-NM
0°
90°
180°
270°
0°
3D Log
-0°
Au_ppm
0
1
Ag_ppm
0
1
Mo_ppm
0
300
Bi_ppm
0
80
Hg_ppm
0
1
Sb_ppm
0
1
Cd_ppm
0
1
4.40
4.80
5.20
5.60
6.00
6.40
6.80
7.20
7.60
8.00
8.40
8.80

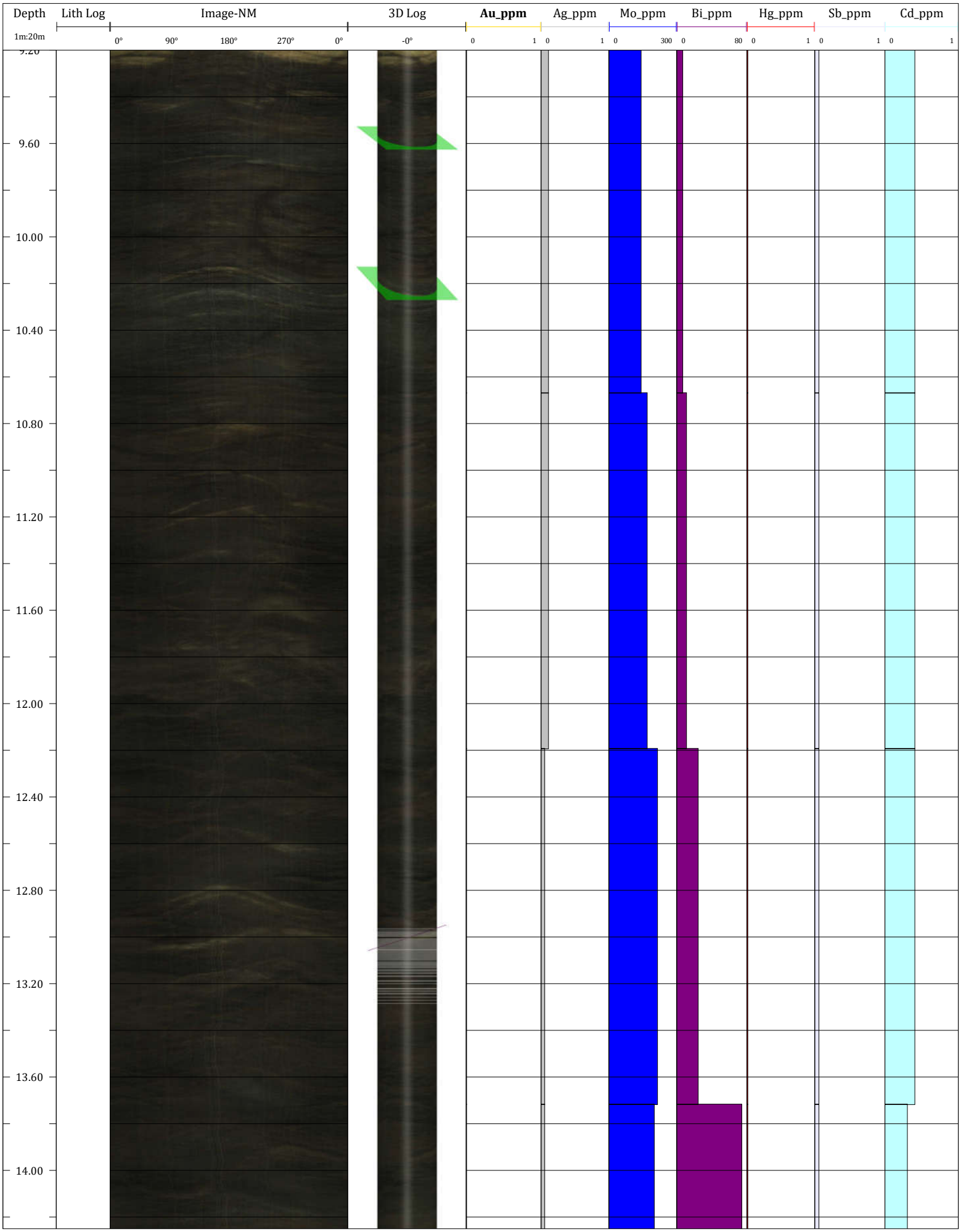
Depth
1m:20m
Lith Log
Image-NM
0°
90°
180°
270°
0°
3D Log
-0°
Au_ppm
0
1
Ag_ppm
0
1
Mo_ppm
0
300
Bi_ppm
0
80
Hg_ppm
0
1
Sb_ppm
0
1
Cd_ppm
0
1
9.20
9.60
10.00
10.40
10.80
11.20
11.60
12.00
12.40
12.80
13.20
13.60
14.00


Depth
1m:20m
Lith Log
Image-NM
0°
90°
180°
270°
0°
3D Log
-0°
Au_ppm
0
1
Ag_ppm
0
1
Mo_ppm
0
300
Bi_ppm
0
80
Hg_ppm
0
1
Sb_ppm
0
1
Cd_ppm
0
1
14.40
14.80
15.20
15.60
16.00
16.40
16.80
17.20
17.60
18.00
18.40
18.80
19.20


Depth
1m:20m
Lith Log
Image-NM
0°
90°
180°
270°
0°
3D Log
-0°
Au_ppm
0
1
Ag_ppm
0
1
Mo_ppm
0
300
Bi_ppm
0
80
Hg_ppm
0
1
Sb_ppm
0
1
Cd_ppm
0
1
19.60
20.00
20.40
20.80
21.20
21.60
22.00
22.40
22.80
23.20
23.60
24.00


Depth
1m:20m
Lith Log
Image-NM
0°
90°
180°
270°
0°
3D Log
-0°
Au_ppm
0
1
Ag_ppm
0
1
Mo_ppm
0
300
Bi_ppm
0
80
Hg_ppm
0
1
Sb_ppm
0
1
Cd_ppm
0
1
24.40
24.80
25.20
25.60
26.00
26.40
26.80
27.20
27.60
28.00
28.40
28.80
29.20


Depth
1m:20m
Lith Log
Image-NM
0°
90°
180°
270°
0°
3D Log
-0°
Au_ppm
0
1
Ag_ppm
0
1
Mo_ppm
0
300
Bi_ppm
0
80
Hg_ppm
0
1
Sb_ppm
0
1
Cd_ppm
0
1
29.60
30.00
30.40
30.80
31.20
31.60
32.00
32.40
32.80
33.20
33.60
34.00
34.40

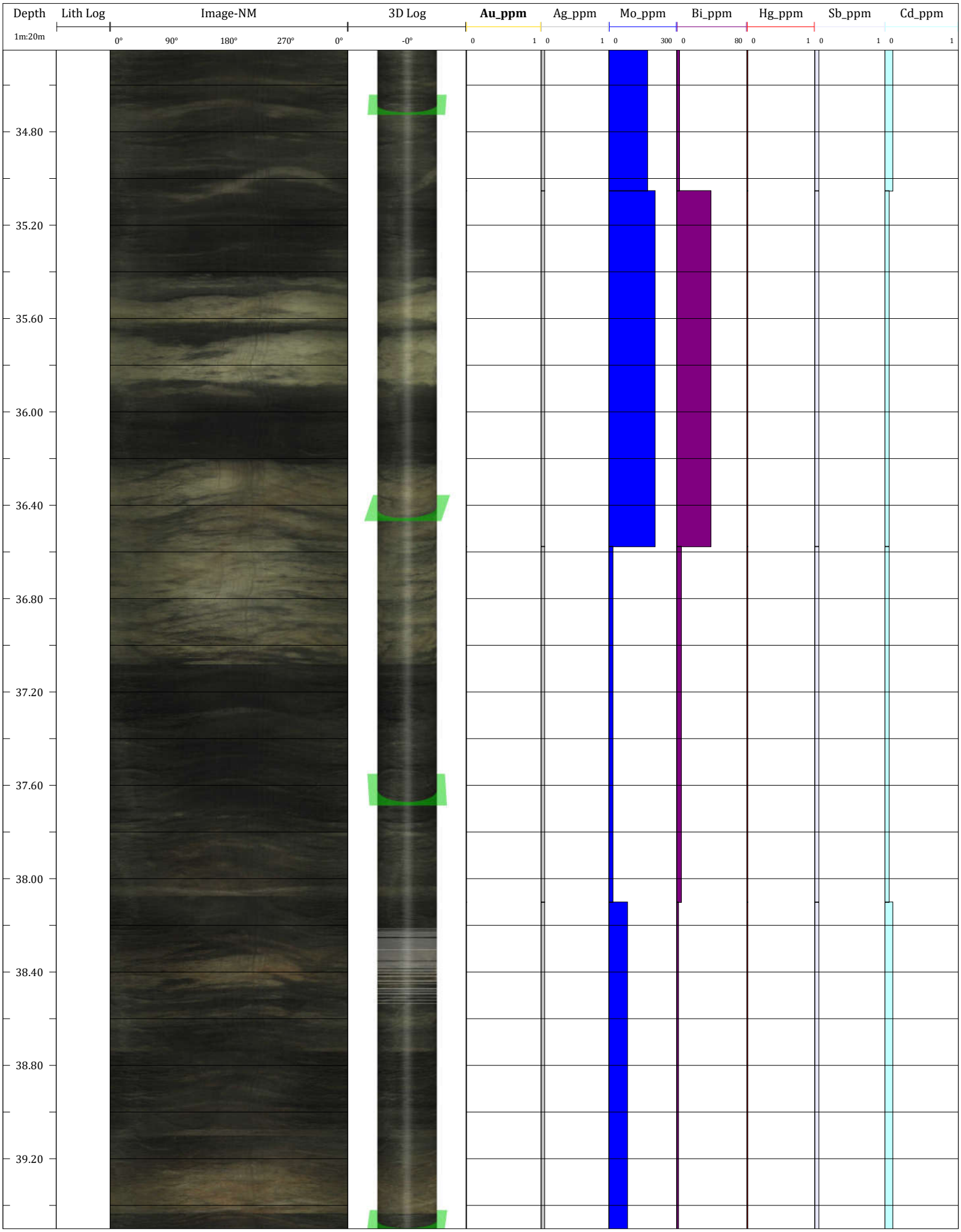
Depth
1m:20m
Lith Log
Image-NM
0°
90°
180°
270°
0°
3D Log
-0°
Au_ppm
0
1
Ag_ppm
0
1
Mo_ppm
0
300
Bi_ppm
0
80
Hg_ppm
0
1
Sb_ppm
0
1
Cd_ppm
0
1
34.80
35.20
35.60
36.00
36.40
36.80
37.20
37.60
38.00
38.40
38.80
39.20


Depth
1m:20m
Lith Log
Image-NM
0°
90°
180°
270°
0°
3D Log
-0°
Au_ppm
0
1
Ag_ppm
0
1
Mo_ppm
0
300
Bi_ppm
0
80
Hg_ppm
0
1
Sb_ppm
0
1
Cd_ppm
0
1
39.60
40.00
40.40
40.80
41.20
41.60
42.00
42.40
42.80
43.20
43.60
44.00
44.40

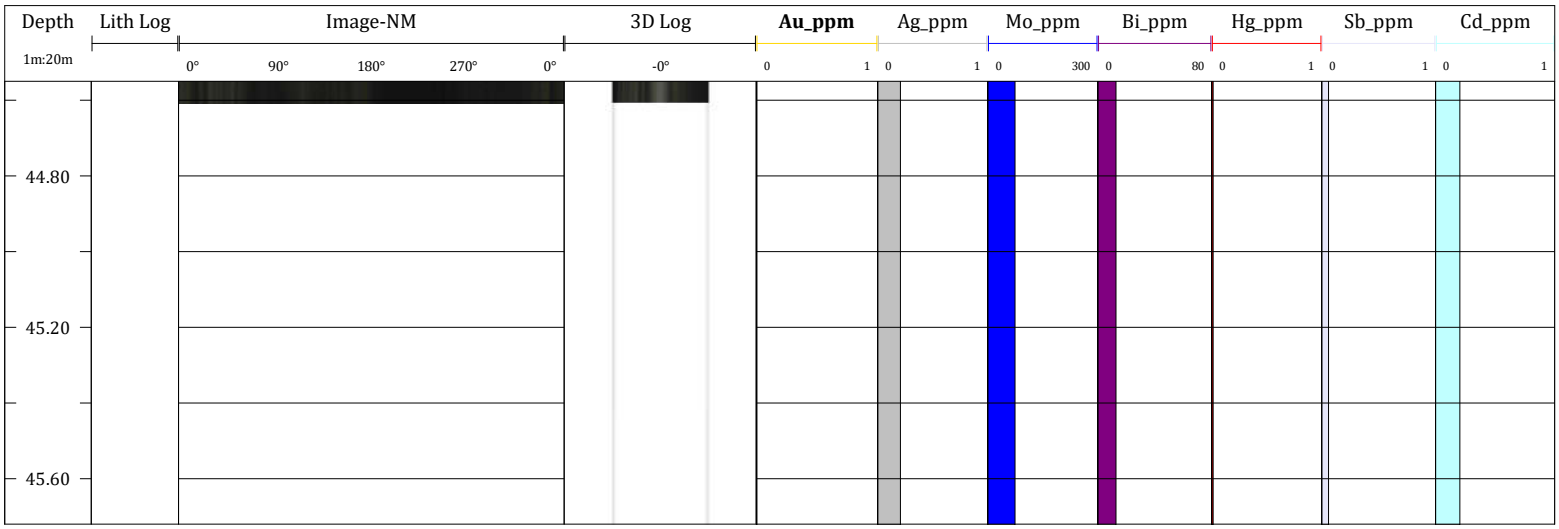
Depth
1m:20m
Lith Log
Image-NM
0°
90°
180°
270°
0°
3D Log
-0°
Au_ppm
0
1
Ag_ppm
0
1
Mo_ppm
0
300
Bi_ppm
0
80
Hg_ppm
0
1
Sb_ppm
0
1
Cd_ppm
0
1
44.80
45.20
45.60